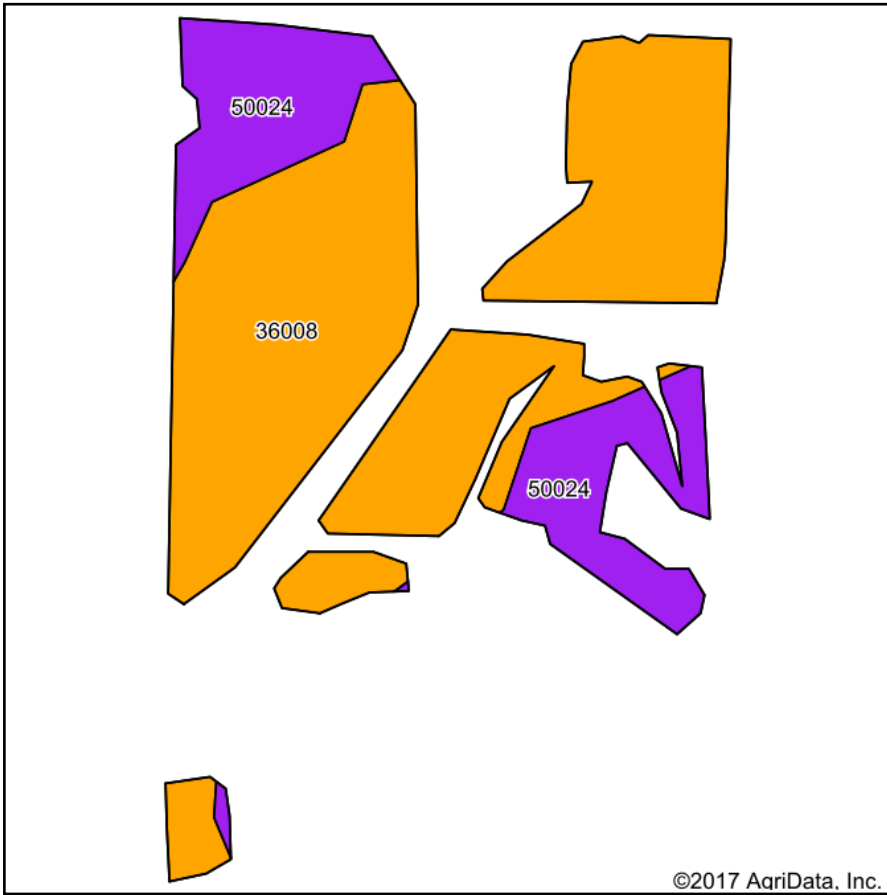
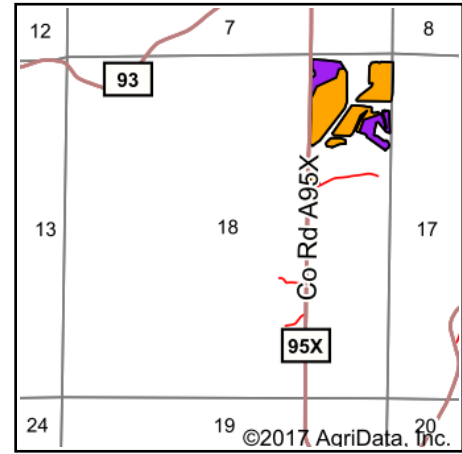


Soils Map



Soils data provided by USDA and NRCS.





State: **Missouri**
 County: **Randolph**
 Location: **18-54N-14W**
 Township: **Salt Springs**
 Acres: **27.16**
 Date: **12/16/2017**

Maps Provided By:

 CUSTOMIZED ONLINE MAPPING
 © AgriData, Inc. 2017 www.AgriDataInc.com



Area Symbol: MO175, Soil Area Version: 17

Code	Soil Description	Acres	Percent of field	Non-Irr Class Legend	Non-Irr Class *c	Common bermudagrass	Orchardgrass red clover	Tall fescue	Warm season grasses	Alfalfa hay	Caucasian bluestem
36008	Bremer silt loam, 0 to 2 percent slopes, rarely flooded	20.42	75.2%		IIIw	8	7	8	8		
50024	Gosport silt loam, 14 to 30 percent slopes, eroded	6.74	24.8%		VIe	4	6	5	7	4	7
Weighted Average						7	6.8	7.3	7.8	1	1.7

*c: Using Capabilities Class Dominant Condition Aggregation Method

Soils data provided by USDA and NRCS.